








City of Georgetown Hurricane Surge Potential

Legend

-  cityparcels
-  citystreets


Hurricane Surge

Type

-  Cat 1
-  Cat 2
-  Cat 3
-  Cat 4
-  Cat 5



6-12-09



DISCLAIMER: This map is a geographic representation of data obtained from various sources. All efforts have been made to ensure the accuracy of this map. However, the City of Georgetown disclaims all responsibility and liability for the use of this map.